










2023 LASALLE COUNTY ZONING MAP

ZONING DISTRICT

- | | |
|--|---|
|  Agriculture (A-1) |  Single Family Residence (R-2) |
|  Agriculture Conservation (A-C) |  General Residence (R-3) |
|  Local Business (B-1) |  Rural Residence (R-R) |
|  General Business (B-2) |  Incorporated Area |
|  Industrial (I-1) | |

